



CITY OF EVERETT

COMMUNITY HEALTH & SAFETY COUNCIL COMMITTEE

Date: February 4, 2026

Time: 5:00 p.m. – 6:00 p.m.

Location: Everett City Council Chambers

The public is welcome to attend in person or remotely. There will be no public comment during committee meeting.

To watch remotely, visit our YouTube channel at <https://www.youtube.com/everettcity/live>.

Agenda Items

- I. Automated Traffic Safety Camera Program Update from Staff
- II. Car Licensing (Tabs) Information and Discussion
- III. Next Meeting Proposed Agenda Items

Pending Items for Future Agendas:

- CPTED tools for homeowners
- Health District Special Guest: TBD, tentative December
- Mayor's Youth Violence Directive
- Transportation Safety: Streets and Police
- Crime Statistics Update: Annual Briefing
- Guest: Snohomish County Update on Transitional and Cold Weather Shelter
- Streetside vendors and licensing
- Fentanyl exposure penalties

Committee members: Councilmembers Tuohy (chair), Bader and Weir

The City of Everett does not discriminate on the basis of disability in the admission or access to, or treatment in, its programs or activities. Requests for assistance or accommodations can be arranged by contacting the Everett City Council Office at 425.257.8703. For additional information, please visit our website at www.everettwa.gov/ADA

Automated traffic safety cameras: red light and school speed zone photo enforcement

Corey Hert

City Traffic Engineer

Community Health and Safety Committee

February 4, 2026



EVERETT

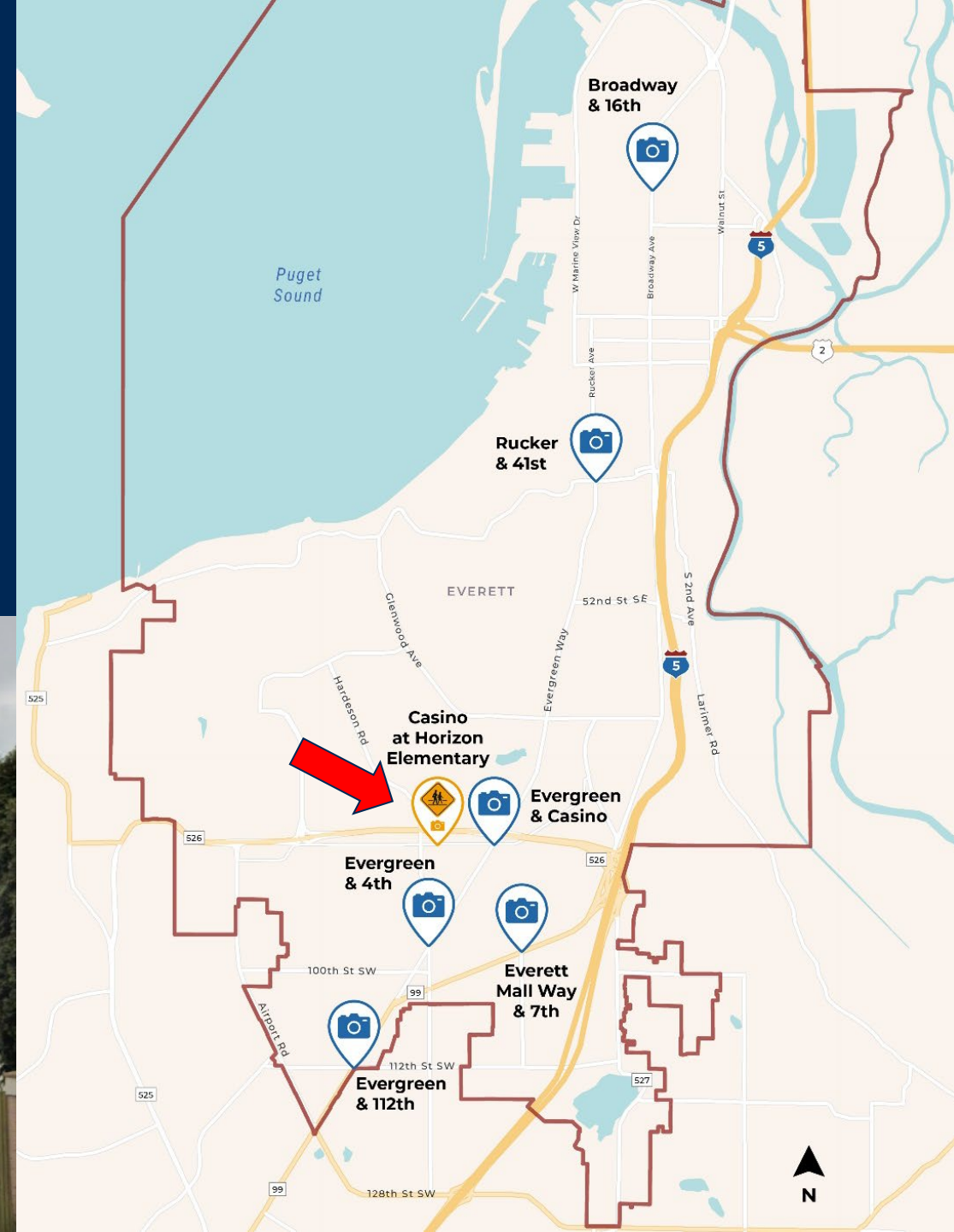
WASHINGTON

School speed zone location

Everett camera locations:

Horizon Elementary (2 cameras)

- Casino Rd EB at 5th Ave (400 Block)
- Casino Rd WB east of Casino Square (100 Block)



Horizon Elementary school speed zone

	Total	Injury	Pedestrian	Bicycle
2023 crashes	25	12	3	0
2024 crashes	9	4	1	1
2025 crashes*	15 (19)	8	2	2

Source: MS2 data imported from WSDOT crash portal database of Police Traffic Collision Reports (PTCR) , operational May 6, 2024

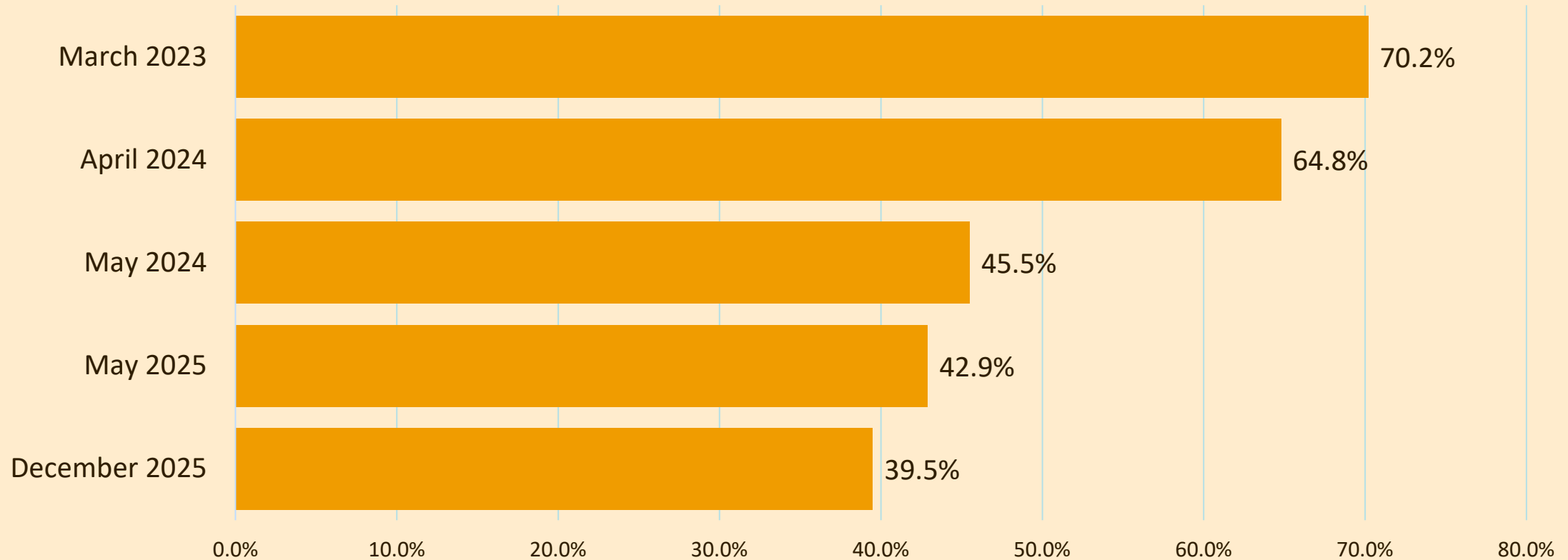
*2025 data through September (red is projected for year end)

- Notices of Infraction began May 6, 2024
- Study area: 8th Ave W to former Fred Meyer/Casino Square



Horizon school zone overspeed vehicles

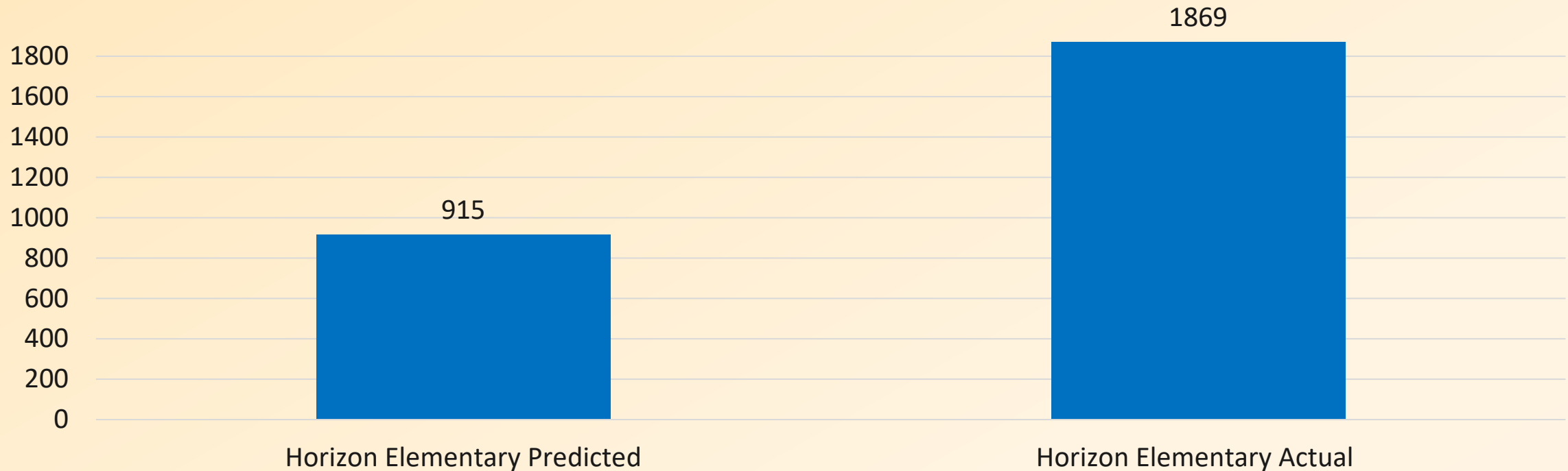
Traffic over 30 mph while beacons are flashing



Source: Novoa Global's Zerofatality.com report dashboard



School speed zone citations, October 2025



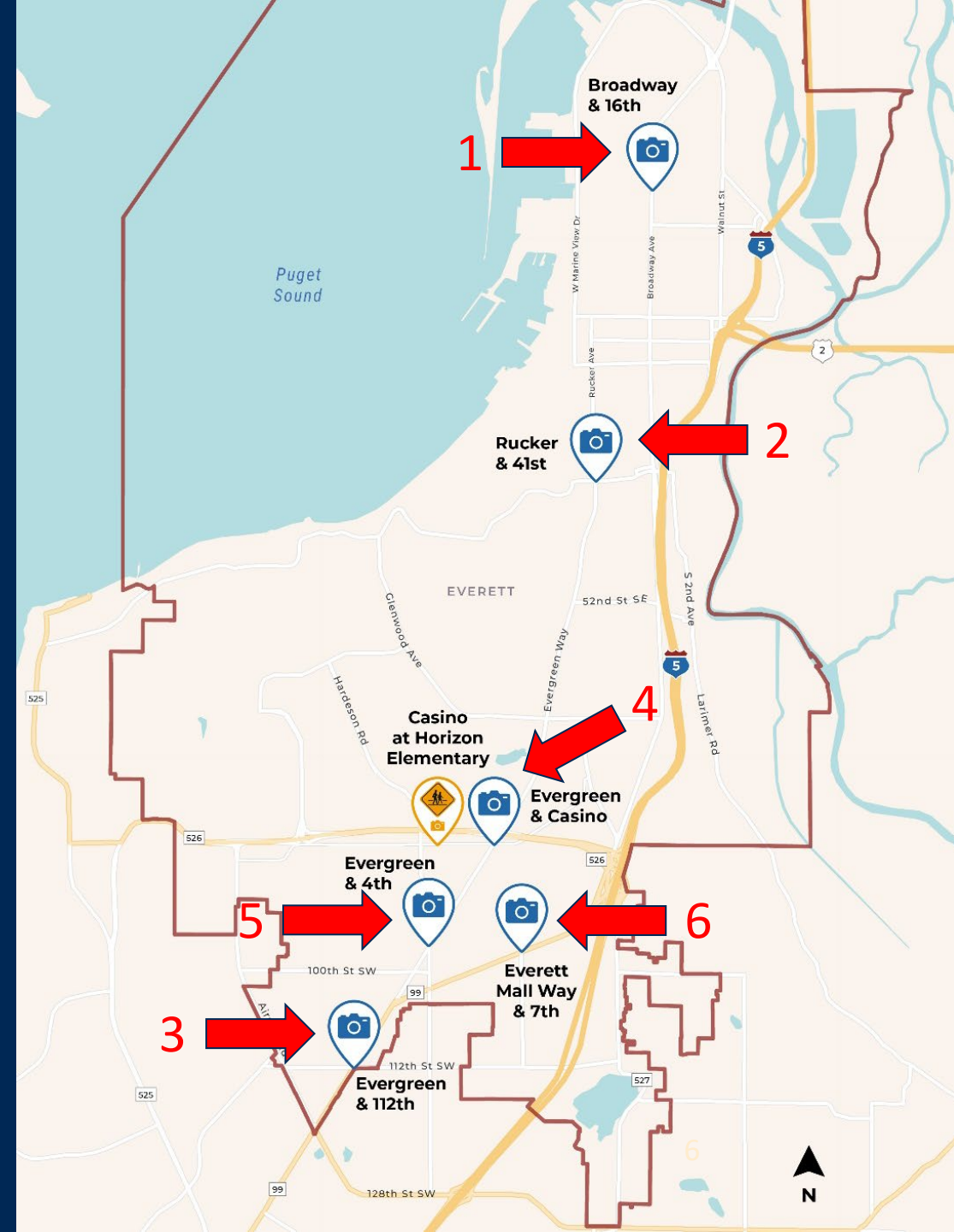
Source: Novoa Global's
Zerofatality.com report dashboard

- Citations are still above expected
- 2024 - May = 2,977 violations and September = 2,242 violations



Red light locations

1. NB & SB Broadway at 16th Street
2. NB & SB Rucker Ave at 41st Street
3. EB 112th Street SW at Evergreen Way
4. NB & EB Evergreen Way at Casino Road
5. NB 4th Ave W at Evergreen Way
6. SWB Everett Mall Way at 7th Ave SE



Red light camera crash history

16th St and Broadway	Total	Injury	Pedestrian	Bicycle
2023 crashes	14	4	0	0
2024 crashes	12	7	0	0
*2025 crashes	6 (8)	0	0	0

Source: MS2 data imported from WSDOT crash portal database of Police Traffic Collision Reports (PTCR) , operational May 6, 2024

*2025 crashes through September (red is projected for year end)

- Warning notices began June 10, 2024
- Notices of Infraction began July 10, 2024



Red light camera crash history

41st St and Rucker Ave	Total	Injury	Pedestrian	Bicycle
2023 crashes	10	4	0	0
2024 crashes	11	1	0	0
*2025 crashes	4 (6)	1	0	0

Source: MS2 data imported from WSDOT crash portal database of Police Traffic Collision Reports (PTCR) , operational May 6, 2024

Casino Rd and Evergreen	Total	Injury	Pedestrian	Bicycle
2023 crashes	21	3	1	0
2024 crashes	22	5	1	0
*2025 crashes	9 (12)	2	0	0

Source: MS2 data imported from WSDOT crash portal database of Police Traffic Collision Reports (PTCR) , operational May 6, 2024



Red light camera crash history

112th St SW and Evergreen	Total	Injury	Pedestrian	Bicycle
2023 Crashes	19	5	1	0
2024 Crashes	28	4	0	0
*2025 Crashes	10 (13)	2	0	0

Source: MS2 data imported from WSDOT crash portal database of Police Traffic Collision Reports (PTCR) , operational May 6, 2024

4th Ave W and Evergreen	Total	Injury	Pedestrian	Bicycle
2023 Crashes	19	6	0	0
2024 Crashes	14	0	0	0
*2025 Crashes	10 (13)	3	1	0

Source: MS2 data imported from WSDOT crash portal database of Police Traffic Collision Reports (PTCR) , operational May 6, 2024



Red light camera crash history

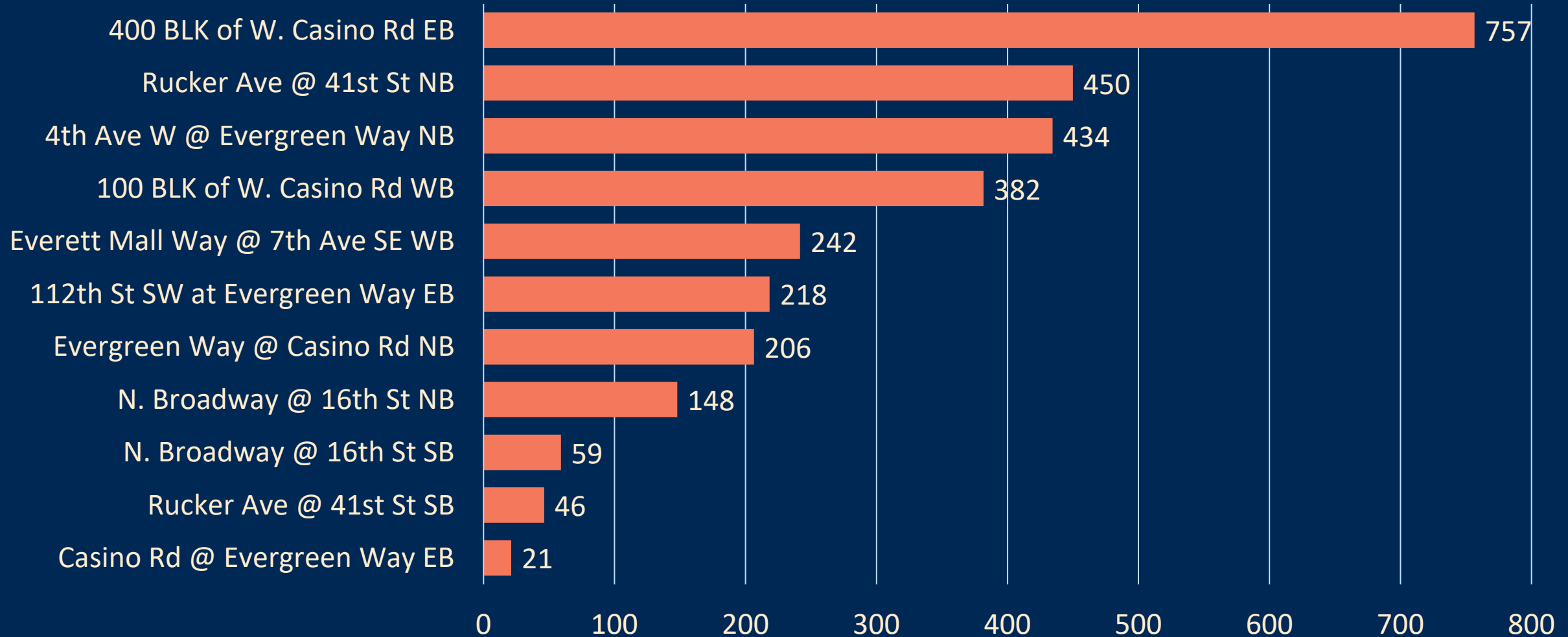
7th Ave SE and Everett Mall Way	Total	Injury	Pedestrian	Bicycle
2023 Crashes	11	3	0	0
2024 Crashes	11	4	0	1
*2025 Crashes	3 (4)	1	0	0

Source: MS2 data imported from WSDOT crash portal database of Police Traffic Collision Reports (PTCR) , operational May 6, 2024



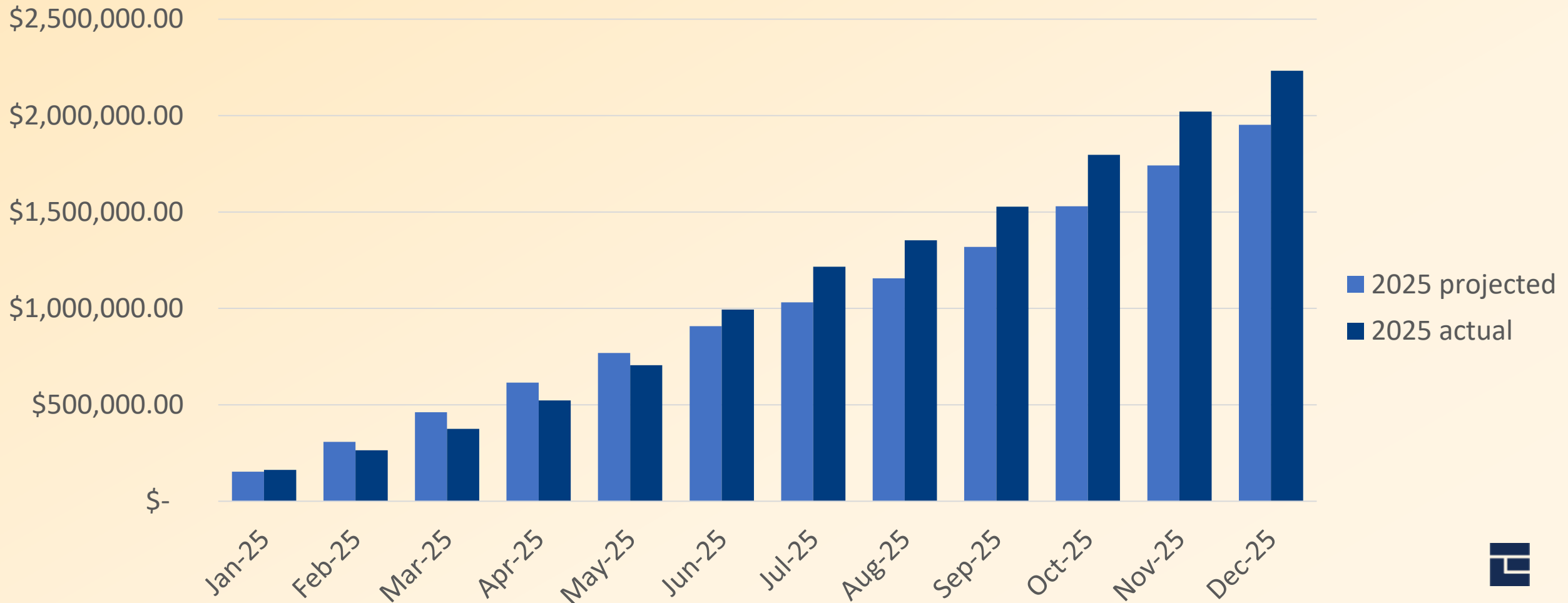
Red light citations

Monthly citations 2025



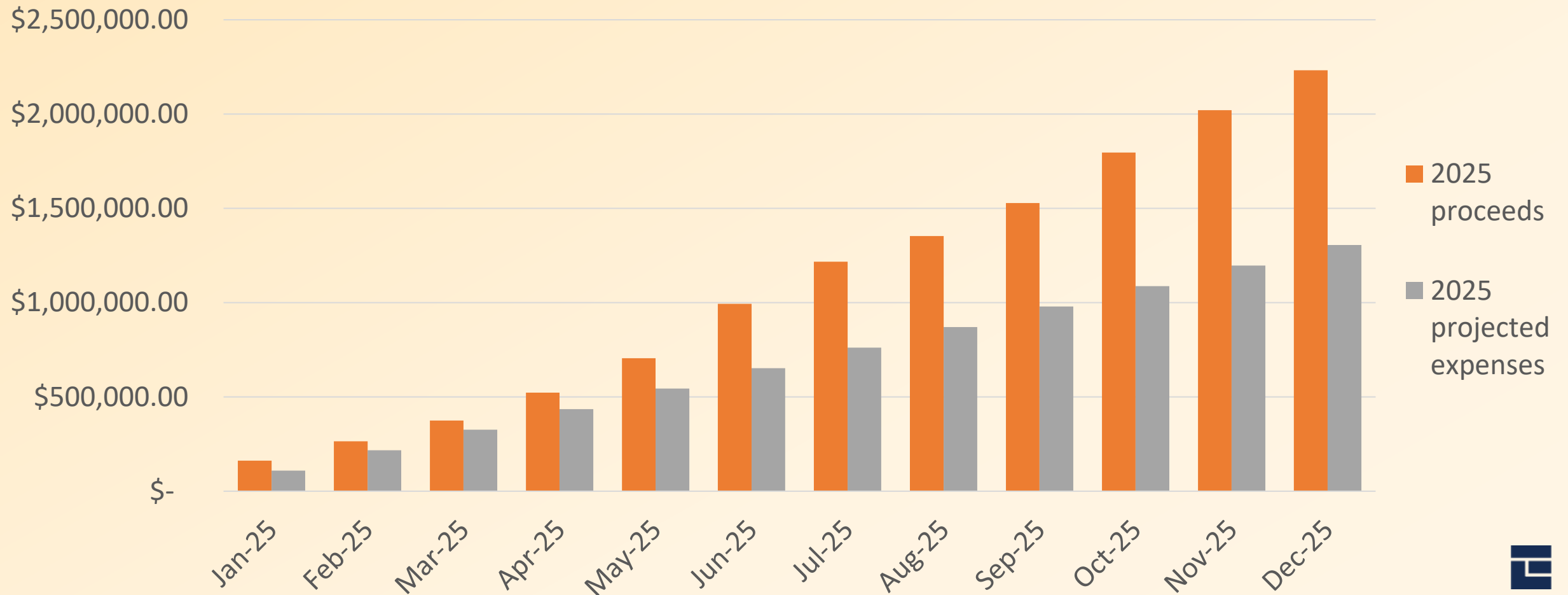
2025 proceeds

2025 cumulative proceeds projected and actual



2025 expenses

2025 proceeds and projected expenses



Enforcement

Education

**Program investments
in 2026**

**Capital
improvements**

Staffing

Requested code revisions in 2026

- Ordinance 3106-08 Automated Traffic Safety Cameras approved in 2008 (EMC 46.84)
- State statute (RCW 46.63) changed in both 2024 and 2025
- RCW allows speed enforcement in new zones
 - School walk zones (within a mile)
 - Public park and hospital zones (within 300 feet)
 - Roadway work zones (workers must be present)
 - High crash areas from excessive speed (one per 10,000 residents)
- Adjust the fine maximums to match state law



Thank you

Corey Hert

City Traffic Engineer

chert@everettwa.gov

